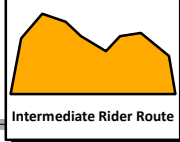
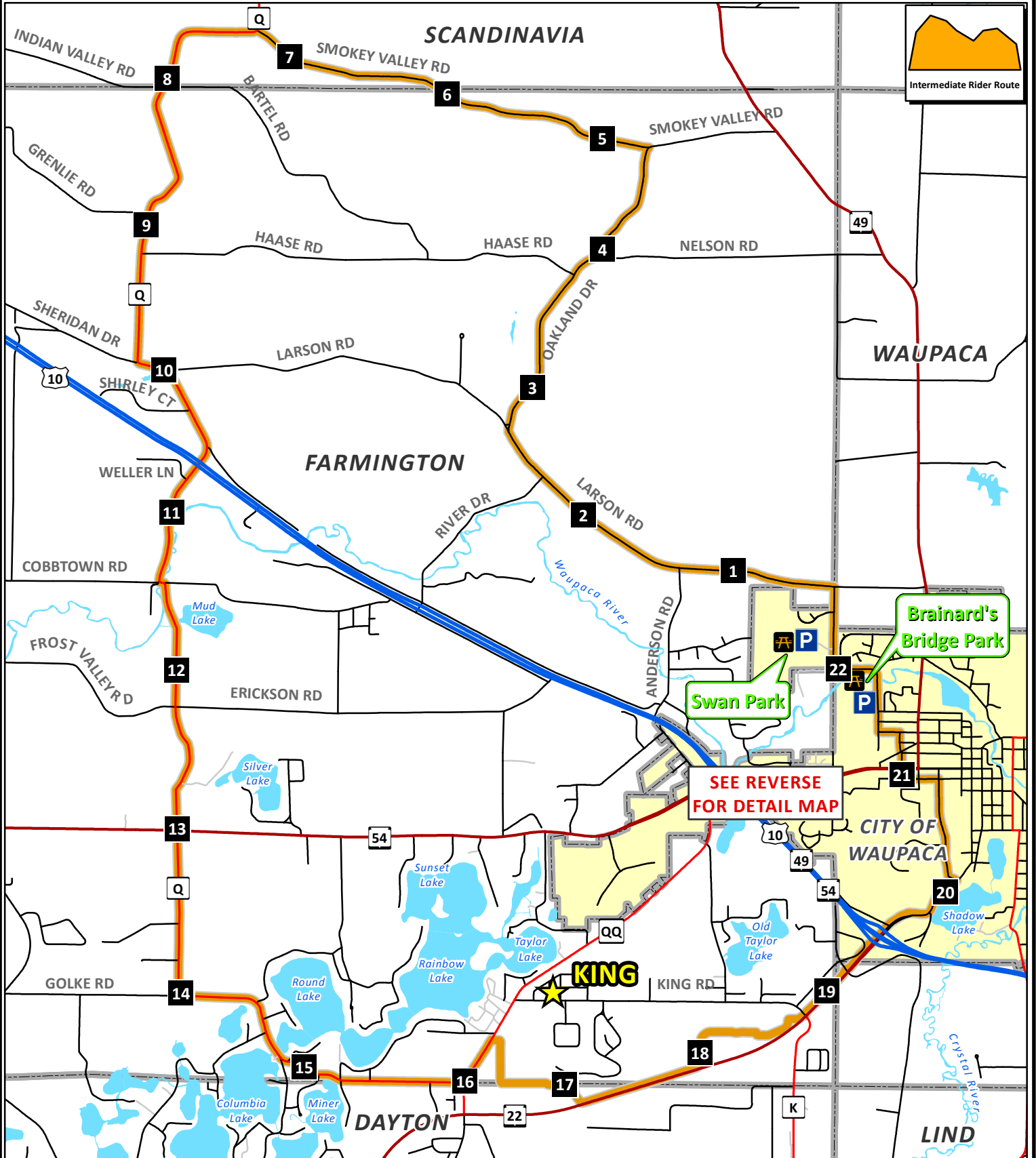


# NORTHWEST PASSAGE



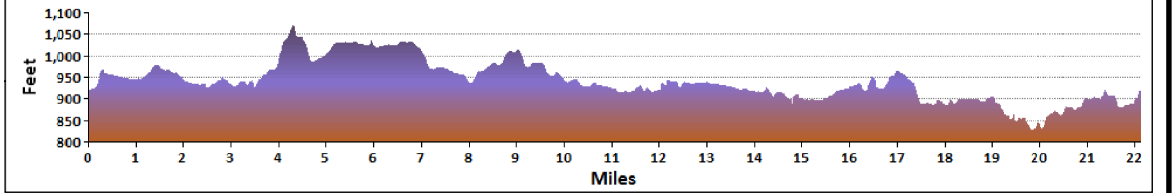
### Key To Features

- 5 Mile Markers
- P Parking
- P Park - With Facilities
- P Park - Without Facilities

Disclaimer: Bike route conditions and accuracy are not guaranteed. Please use caution when riding on any trail or roadway. Please wear protective gear. The Waupaca County Land Information Office assumes no responsibility for the accuracy of the information provided.

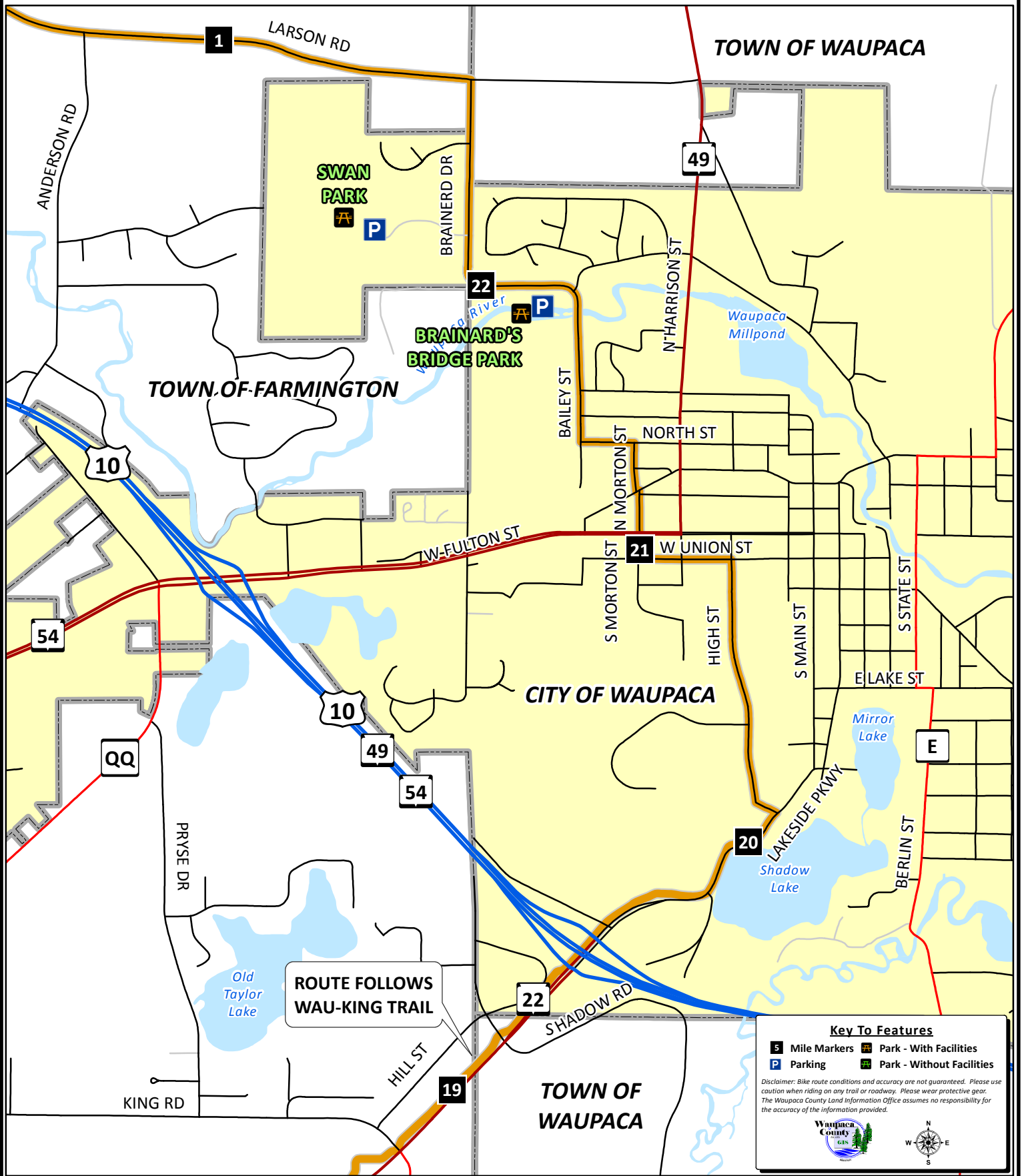
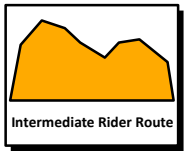


### ELEVATION PROFILE



# NORTHWEST PASSAGE

## --DETAIL MAP--



**ROUTE FOLLOWS  
WAU-KING TRAIL**

**Key To Features**

- Mile Markers
- Park - With Facilities
- Parking
- Park - Without Facilities

Disclaimer: Bike route conditions and accuracy are not guaranteed. Please use caution when riding on any trail or roadway. Please wear protective gear. The Waupaca County Land Information Office assumes no responsibility for the accuracy of the information provided.

Waupaca County GIS